

Queensland Reconstruction Authority

Monthly Report

March 2011

Queensland Reconstruction Authority

Message from the Chief Executive Officer

Major General Mick Slater
Chairman
Queensland Reconstruction Authority

Dear Major General Slater

It is with pleasure that I present the first monthly report to the Board of the Queensland Reconstruction Authority (the Authority).

The Authority was established under the *Queensland Reconstruction Authority Act 2011* following the recent unprecedented natural disasters which struck Queensland between November 2010 and February 2011. The Authority is charged with managing and coordinating the Government's program of infrastructure reconstruction and recovery within disaster-affected communities.

The Authority will work closely with local governments and communities to ensure the unique characteristics of each community are included in the rebuilding process and to coordinate government and non-government organisations to deliver the necessary services to help communities rebuild.

There are three phases of Authority activities:



Since the disasters, the focus has largely been on recovery and planning for the reconstruction phase. Given the magnitude of the task, there is a need for a firm foundation in terms of planning and approval processes.

This report focuses on the progress that has been made to date since the disasters took place. The progress in restoring essential services to Queenslanders and in laying the foundations for a comprehensive recovery phase has been considerable.

Some of the highlights include:

- 99% of Queensland disaster activated as at 11 March 2011
- \$231 million donated to the Premier's Disaster Relief Appeal as at 3 March 2011
- in excess of 630,000 claims for Australian Government Disaster Recovery Payments granted, resulting in more than \$725 million in paid claims
- 9,170km of Queensland's state road network affected and 41% recovered as at 3 March 2011
- 29% of the Queensland Rail network damaged and 26% recovered as at 3 March 2011
- power restored to more than 475,000 homes and businesses, and
- the Join Forces Program established

Subsequent reports over the next two years will detail reconstruction activities across the State undertaken along the six lines of reconstruction outlined in the State Plan.

I commend the report to you and recommend its release to the Minister and the public pursuant to Section 41 of the *Queensland Reconstruction Authority Act 2011*.

Yours sincerely

Graeme Newton
Chief Executive Officer
Queensland Reconstruction Authority

Contents



Section 1	Framing the Challenge	4
Section 2	The Queensland Reconstruction Authority	7
Section 3	Situational Report: Recovery	11
Section 3.1	Scale of Impact	11
Section 3.2	Human and Social	12
Section 3.3	Economic	13
Section 3.4	Environment	14
Section 3.5	Building Recovery	15
Section 3.6	Roads and Transport	16
Section 3.7	Community Engagement and Communication	17
Appendix A	NDRRA Activations	18
Appendix B	Local Government Areas by Region	19
Appendix C	NDRRA Instruments of Declaration	20
Appendix D	Road and Rail Network Recovery Maps	25

1.0 Framing the Challenge

1.1 Overview

Between November 2010 and February 2011 Queensland was struck by a series of natural disasters. Extensive flooding caused by periods of extremely heavy rainfall, and destruction caused by a number of storm cells including Cyclones Tasha, Anthony and Yasi has resulted in 99% of Queensland being declared disaster-affected.

In response to the disaster events, the Queensland Government established the Queensland Reconstruction Authority (the Authority), pursuant to the *Queensland Reconstruction Authority Act 2011*. The Authority's mission is to reconnect, rebuild and improve Queensland communities and its economy.

The activities of the Authority will occur under the auspices of a comprehensive and integrated State Community, Economic and Environmental Recovery and Reconstruction Plan, also known as *Operation Queenslander* (the State Plan or Plan). This Plan is a roadmap centred along six lines of reconstruction and provides strategic level guidance to reinforce the recovery work that has already begun and sets the framework for rebuilding and improving Queensland.

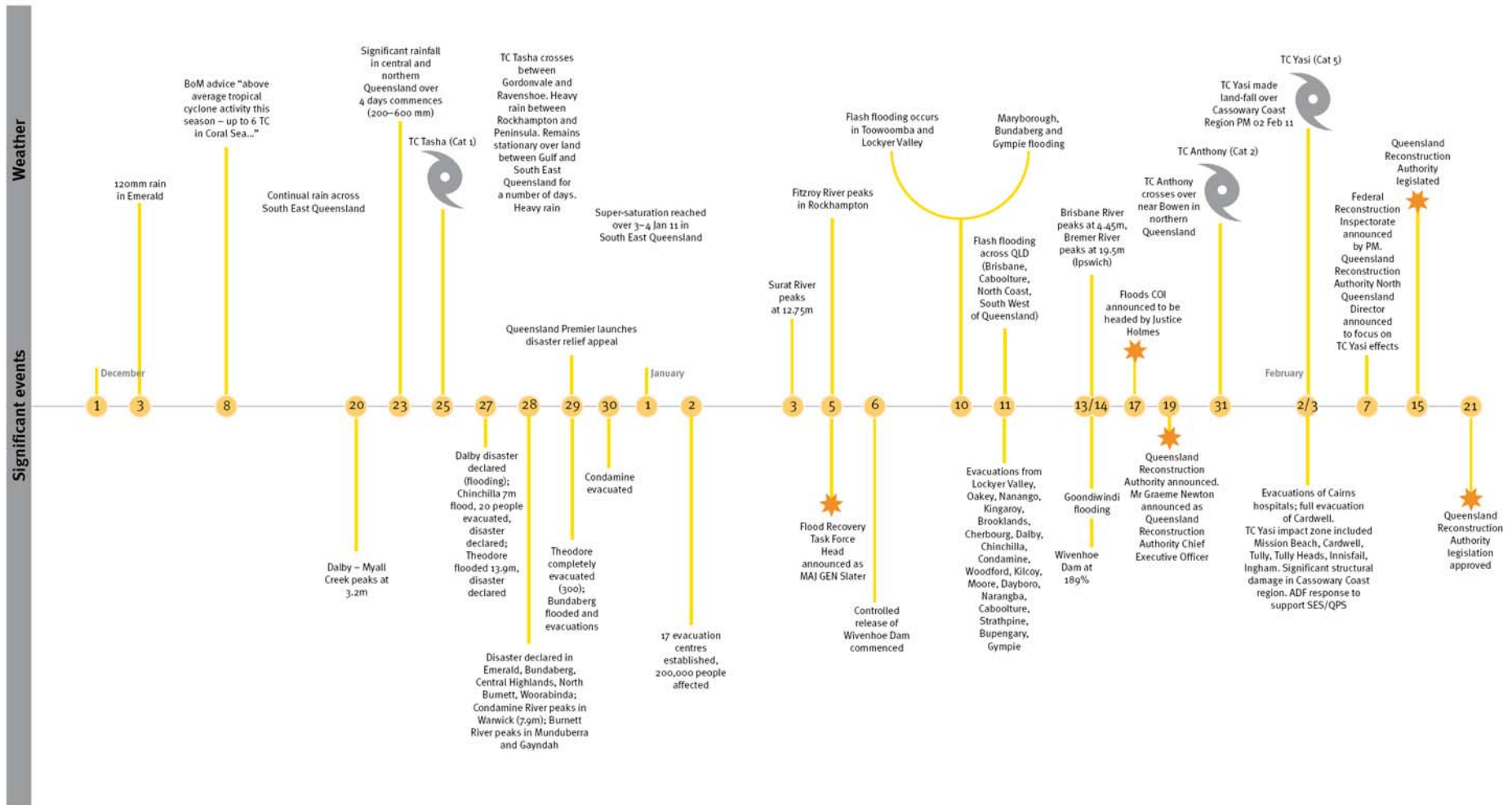
The Authority will be responsible for providing central coordination, control, funding, and reporting across these activities. Responsibility for delivery will be decentralised across responsible agencies aligned with the six lines of reconstruction.

1.2 Background

The natural disaster events that led to the creation of the Queensland Reconstruction Authority are summarised on the following pages.

Queensland Reconstruction Authority

Timeline of Queensland disaster events December 2010 to February 2011



1.3 Declarations

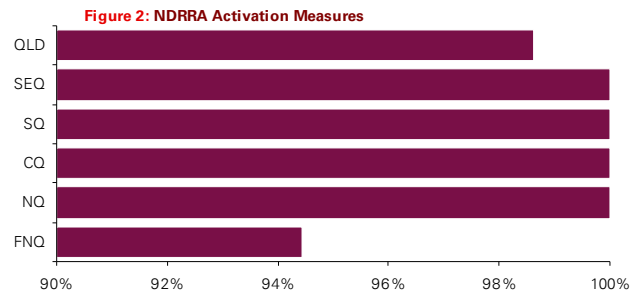
In the period between November 2010 and February 2011 Commonwealth and State Natural Disaster Relief and Recovery Arrangements (NDRRA) were activated in 72 of the 73 local government areas in Queensland.

There were three disaster declarations which activated these measures, spanning a series of events:

- Queensland Flooding and Tropical Cyclones Tasha and Anthony, November 2010 to February 2011
- Severe Tropical Cyclone Yasi on 2 February 2011, and
- Queensland Monsoonal Flooding Event on 28 February 2011

The third declaration was made since the establishment of the Authority. The NDRRA categories invoked by these declarations are detailed in the adjacent map (figure 1) and Appendix A.

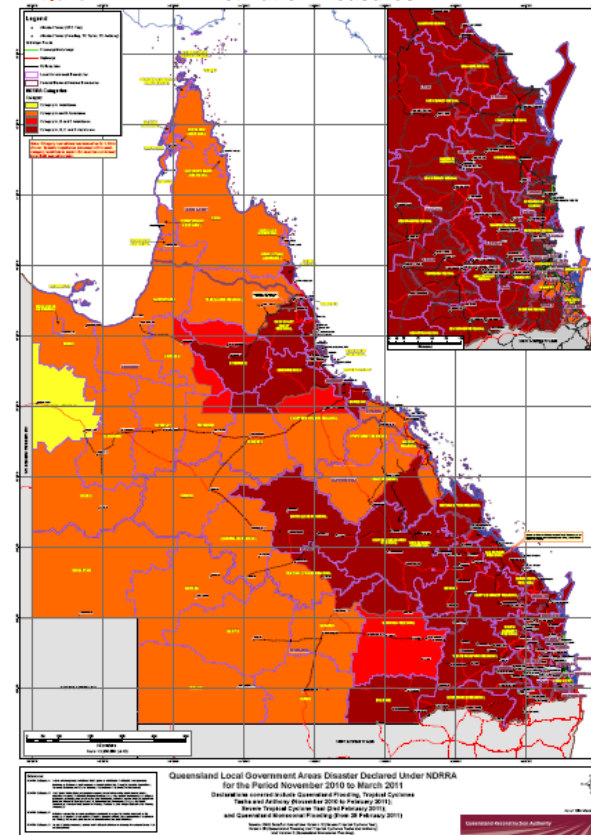
The percentage of each region activated is summarised in figure 2 below. 100% of South East, Central, Southern, and North Queensland were activated. The local government areas making up each region are listed in Appendix B.



Source: Disaster Management Queensland as at 11 March 2011

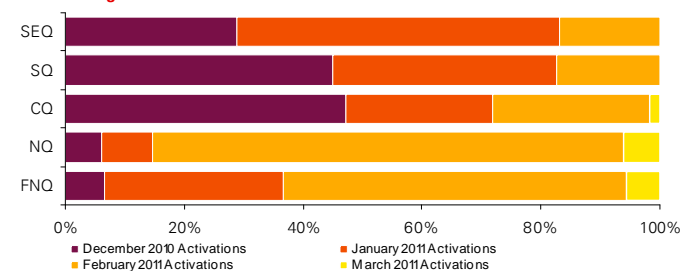
Copies of the instruments of declaration are provided in Appendix C. A breakdown of the activations by month and region is shown in figure 3 and illustrates the timing of the weather events in the various regions across Queensland. During December, Southern and Central Queensland were most impacted by the rain depression resulting from Cyclone Tasha. In January, South East Queensland was affected by the flooding in Ipswich and Brisbane, and in February North and Far North Queensland were hit by Cyclone Yasi. The more recent monsoonal rains have caused further flooding impacts in regional Queensland.

Figure 1: NDRRA Activation Measures



Source: Disaster Management Queensland as at 11 March 2011

Figure 3: NDRRA Activation Measures



Source: Disaster Management Queensland as at 11 March 2011

2.0 The Queensland Reconstruction Authority

2.1 Establishment

2.1.1 Legislation

The *Queensland Reconstruction Authority Act 2011* (the Act) established the Authority to manage and coordinate the Government's program of infrastructure reconstruction and recovery within disaster-affected communities.

The Queensland Reconstruction Authority (the Authority) was formally established on 21 February 2011.

2.1.2 Minister

The Authority reports to the Premier, as Minister for Reconstruction, through the State Government's Flood Recovery Cabinet Committee, and to the Board.

2.1.3 Board

The Board oversees the Authority. Membership of the Board comprises:

- Major General Mick Slater (Chair)
- two members nominated by the Australian Government - Mr Brad Orgill, Head of The Building the Education Revolution (BER) Implementation Taskforce and Ms Glenys Beauchamp, Secretary of the Department of Regional Australia, Regional Development and Local Government
- one person nominated by the Local Government Association of Queensland - Brian Guthrie, former CEO of Townsville City Council, and
- three other persons with expertise or experience in engineering, planning or another field considered appropriate by the Minister - former BP executive Kathy Hirschfeld, former Director-General Main Roads, Steve Golding, and Jim McKnoulty, an expert in local government planning and development matters

2.1.4 Functions and Powers

The functions of the Authority include:

- deciding priorities for community infrastructure and community services needed for the rebuilding and recovery of affected communities
- working closely with disaster-affected communities to ensure each community's needs are recognised in the rebuilding and recovery of the communities
- collecting and collating information about community infrastructure and other property, and community services, damaged or otherwise affected in a disaster event
- developing an arrangement for sharing data across all levels of government to facilitate effective and efficient exchange of information to facilitate the rebuilding and recovery of affected communities
- coordinating and distributing financial assistance for affected communities;
- effecting the strategic priorities of the Board
- facilitating flood mitigation for affected communities and ensuring the rebuilding and recovery of affected communities is effectively and efficiently carried out and appropriate having regard to the nature of the disaster event, and
- if requested by the Minister, providing advice to effect recommendations of the Commission of Inquiry into the floods - particularly any recommendations relating to flood mitigation or land use planning

The Authority is not responsible for reviewing events or decisions leading up to the Brisbane floods. This is the responsibility of the Commission of Inquiry.

Queensland Reconstruction Authority

2.1.5 Relationship with Commonwealth

The Commonwealth Government has established oversight and accountability measures to ensure value for money is delivered in the rebuilding of disaster-affected regions. These include:

- the National Disaster Recovery Committee of Cabinet
- the National Disaster Recovery Taskforce, to provide specialist assistance and advice to Commonwealth Ministers involved in the flood recovery efforts and Commonwealth bodies
- the Prime Minister’s Business Taskforce, which brings together eleven Australian business leaders to assist with business recovery and rebuilding efforts in Queensland, and
- the Australian Government Reconstruction Inspectorate, to maintain scrutiny and accountability of rebuilding projects

2.2 Scope of Operations

2.2.1 Purpose

The purpose of the Authority is to monitor and coordinate the implementation of the State Plan across government agencies, non-government organisations and key stakeholders by:

- maintaining situational awareness of current and developing operations
- overseeing the implementation of the State Plan, and
- coordinating donor support and expressions of interest

Key tasks to be carried out by the Authority in achieving its objectives include:

- maintaining situational awareness of current and developing operations
- providing liaison between the Authority and key stakeholders including Emergency Management Queensland, Queensland Police and government and non-government agencies
- assessing compliance of funding applications with relevant NDRRA and other criteria
- distributing funds for eligible projects

- measuring reconstruction performance through the collection and maintenance of data to enable reporting against key indicators
- project managing specific projects, programs and initiatives
- monitoring the success and specific recovery initiatives and implementing a post activity reporting and learning loop communication process, and
- reviewing and assessing offers from international donors and providing recommendations about these to the Queensland Reconstruction Authority Board

2.2.2 Lines of Reconstruction

The State Plan details six lines of reconstruction for which various government agencies carry primary responsibility and who report on progress to the Authority. The six lines of reconstruction and the department or agency with primary responsibility for each are:

Line of Reconstruction	Primary Responsibility
Human and Social - to restore and strengthen local human services and community capacity through provision of direct assistance individuals and communities, and supporting communities to drive and participate in their own recovery.	Department of Communities (DoC)
Economic - to set the conditions to facilitate the rapid restoration of a competitive, sustainable Queensland economy.	Department of Employment, Economic Development and Innovation (DEEDI)
Environment - to recover and conserve disaster-affected terrestrial and marine natural resources and ensure that reconstruction activities do not cause environmental harm.	Department of Environment and Resource Management (DERM)
Building Recovery - to lead and coordinate the planning and implementation of all statewide building reconstruction functions.	Department of Public Works (DPW)
Roads and Transport - to manage the recovery and reconstruction of Queensland’s integrated transport environment in order to reconnect Queensland communities and economies.	Department of Transport and Main Roads (DTMR)
Community Engagement and Communication - to gain and maintain the confidence of Queenslanders in the reconstruction effort, by providing regular and consistent source of coordinated public information.	Department of the Premier and Cabinet (DPC)

2.3 Queensland Reconstruction Authority Reporting Plan

2.3.1 Reporting Roadmap

There are three phases of Authority activities.



- Authority established
- Short-term recovery operations
- Development and implementation of State Plan
- Phase ends when disaster response activities are handed to the Authority for reconstruction

- Execution of the reconstruction activities
- The Authority will monitor progress across the six lines of reconstruction
- Phase ends when milestones are advanced enough to allow for transition from the Authority to other agencies

- Progressive handover of reconstruction responsibilities from the Authority to other agencies

Reporting will occur throughout the three phases

In the first monthly report, the majority of reportable information will be related to the Recovery Phase. This will change progressively in subsequent months as further activities are undertaken across the various phases.

2.3.2 Reporting Metrics

The State Plan contains a range of tasks and reporting metrics for each of the six lines of reconstruction.

Each month, progress reporting will occur against a series of headline metrics. An expanded range of headline metrics will be presented quarterly.

Additional sub-tasks and sub-metrics contained in the State Plan will be adopted as internal management and delivery tools by the sub-committees responsible for each line of reconstruction.

Headline metrics for each of the six lines of reconstruction will be reviewed and modified periodically to ensure they are consistent with the activities associated with phase activity.

2.3.3 Information Sources

The Authority is responsible for collecting and maintaining data and for reporting against key performance indicators to measure reconstruction performance.

Some information will be collected by the Authority directly.

Other information relating to activity across the six lines of reconstruction will be collected and reported to the Authority by the lead agency responsible for each line of reconstruction sub-committee.

2.3.4 Recovery Phase Reporting

During the Recovery Phase the following are proposed as the reportable monthly headline metrics:

Headline Metrics for Monthly Reporting				
Human and Social (Section 3.2)	NDRRA activations	Individual and household assistance grants data (applications and acquittals)	Schools and community infrastructure opened	Social housing data (applications and acquittals)
Economic (Section 3.3)	Small business and primary producer grants data (applications and acquittals)	Percentage (%) of mines operational	Business confidence/ business growth measures	Industry data (i.e. agriculture, tourism)
Environment (Section 3.4)	Water treatment plants and associated infrastructure recovered/ operational	Sewage treatment plants and associated infrastructure recovered/ operational	National parks open	Coal seam gas projects data (Transitional Environment Program status)
Building Recovery (Section 3.5)	Insurance data (number of claims, estimated reserved value and claims paid)	Power data (Ergon and Energex)	Government buildings restored and operational	Residential housing data
Transport and Main Roads (Section 3.6)	Percentage (%) of road network damaged and repaired	Percentage (%) of rail network damaged and repaired	Number of ports operational	Total bridges and culverts damaged and repaired
Communication (Section 3.7)	Join Forces Program data	Data on communication with the Authority	Data on the number of visits to the Authority website	

Quarterly metrics for the Recovery Phase are under development in consultation with lines of reconstruction sub-committees.

During the Recovery Phase the monthly headline metrics will be reported at a whole of state or regional level based on the following five regions:

- South East Queensland
- Southern Queensland
- Central Queensland
- North Queensland
- Far North Queensland

It should be noted that data was not available for all of these metrics for the purposes of the first monthly report.

2.3.5 Reconstruction Phase Reporting

During the Reconstruction Phase the metrics will be expanded to include

- progress by infrastructure type
- progress at a local authority or agency level, and
- expenditure by funding source

This information will be derived from information on specific projects and funding applications collected from LGAs and other responsible agencies.

2.3.5 Transition Phase Reporting

Transition Phase reporting will be developed towards the completion of the Reconstruction Phase.

3.0 Situational Report: Recovery

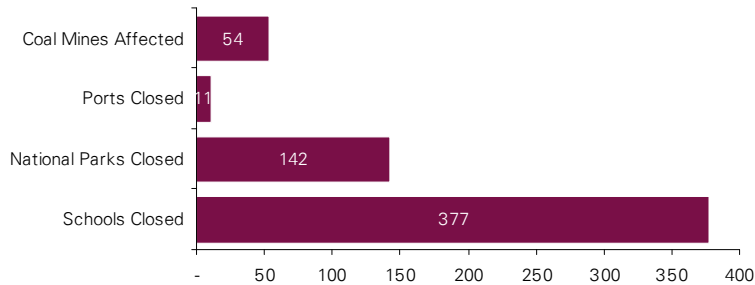
3.1 Scale of Impact

Statewide statistics providing an overview of the scale of the disasters include:

- 99% of Queensland disaster activated as at 11 March 2011
- 9,170km of Queensland's state road network affected
- 29% of the Queensland Rail network damaged
- more than 478,000 homes and businesses without power
- 97,000 insurance claims reported with an estimated reserved value of \$2,770 million as at 24 February 2011
- in excess of 630,000 claims for Australian Government Disaster Recovery Payments granted, resulting in more than \$725 million in claims paid
- \$231 million donated to the Premier's Disaster Relief Appeal as at 3 March 2011, and
- growth estimates for the State revised down from 3.5% to 1% for 2010/2011

In addition a number of coal mines, ports, national parks and schools across Queensland were affected.

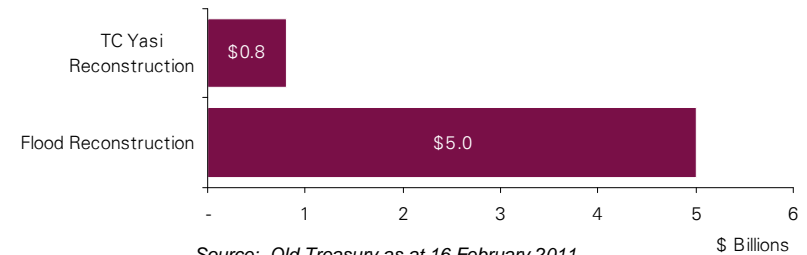
Figure 4: Facilities and Projects Affected



Source: DERM, DEEDI, and DET

As a result of the natural disaster events that occurred across Queensland from November 2010 to February 2011 the estimated reconstruction cost is estimated to be \$5.8 billion. It is estimated 86% of the reconstruction costs are flood related.

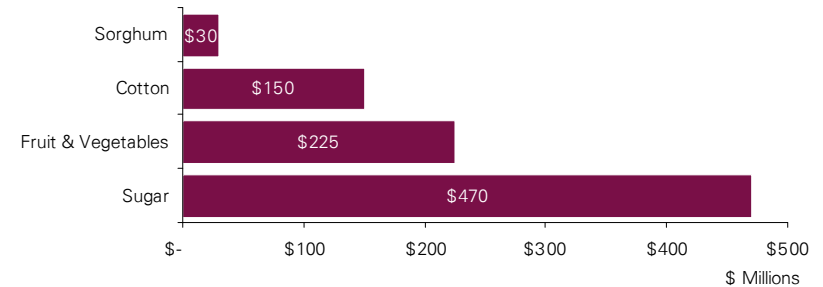
Figure 5: Estimated Reconstruction Cost



Source: Qld Treasury as at 16 February 2011

The losses to primary industries are estimated at \$875 million. The worst impacted industries were sugar and fruit and vegetables.

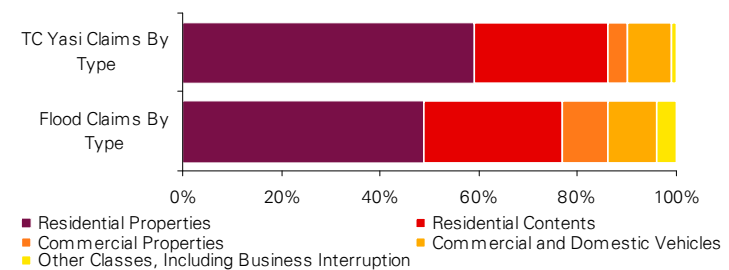
Figure 6: Estimated Primary Industry Losses



Source: DEEDI as at 3 March 2011

Of the 97,000 insurance claims made to date the majority relate to residential properties. 59% of Cyclone Yasi claims and 49% of flood claims are for residential properties.

Figure 7: Breakdown of Insurance Claims



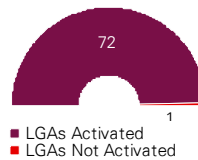
Source: ICA as at 24 February 2011

Queensland Reconstruction Authority

3.2 Human and Social

The objective of the human and social line of recovery is to assist individuals and communities to recover from the effects of the disasters. 72 of Queensland's 73 Local Government Areas (LGAs) were impacted.

Figure 8: Local Government Areas Activated for NDRRA Measures

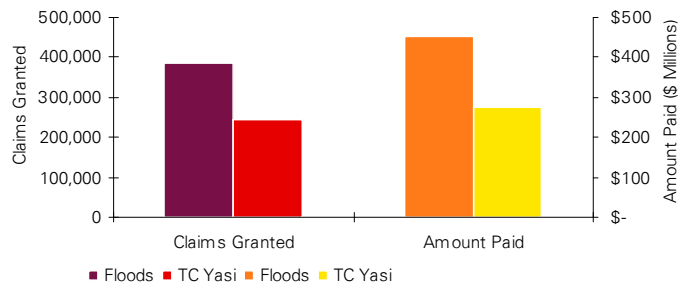


Source: DMQ as at 11 March 2011

There are a number of financial assistance grants available to those affected by the natural disasters, including Australian Government Disaster Recovery Payments, Disaster Income Recovery Subsidies and National Disaster Relief and Recovery Arrangements (NDRRA).

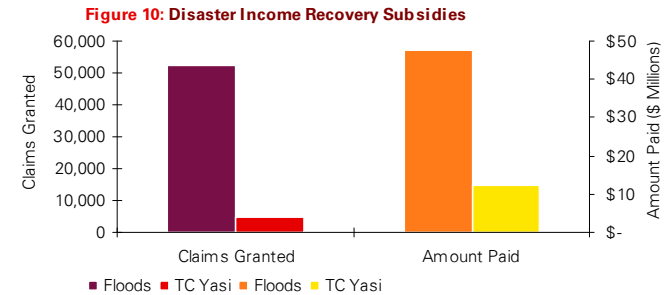
As at 4 March 2011 (Floods) and 11 March 2011 (TC Yasi) more than 630,000 Australian Government Disaster Recovery Payments were made totalling \$725 million. 61% of the claims were flood-related.

Figure 9: Australian Government Disaster Recovery Payments



Source: AGDA as at 4 March 2011 (Floods) and as at 11 March 2011 (TC Yasi)

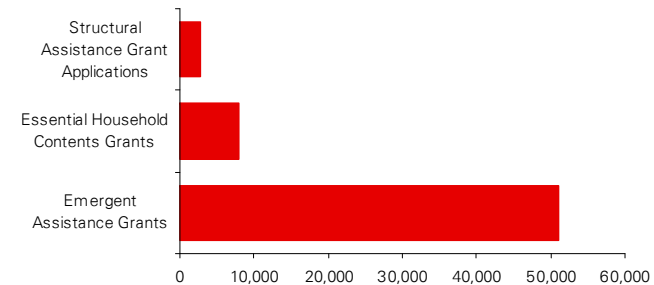
As at 11 March 2011 (Floods) and 14 March 2011 (TC Yasi) more than 57,000 Disaster Income Recovery Subsidies were granted, totalling approximately \$60 million in claims paid. Approximately 92% of the claims were flood-related.



Source: AGDA as at 11 March 2011 (Floods) and as at 14 March 2011 (TC Yasi)

To date, more than 60,000 claims have been made under NDRRA provisions.

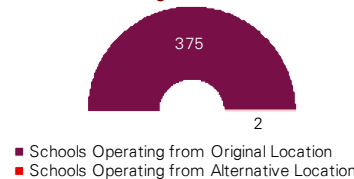
Figure 11: National Disaster Relief and Recovery Arrangements



Source: DoC as at 2 March 2011

As a result of the natural disasters, 377 schools across the state were affected. As at 3 March 2011 only 2 schools (Milperra and Rocklea) continued to operate from alternative locations. These schools are due to reopen from term 3 in July.

Figure 12: Schools Operating from Original Location



Source: DET as at 3 March 2011



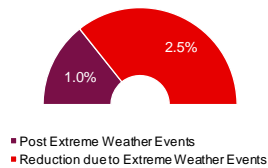
Recovery occurring across one of the many affected Qld schools

3.3 Economic

The economic line of recovery is focussed on returning businesses back to operation and then growing these businesses and improving overall economic conditions across the State.

Many businesses were affected by the natural disasters. As a result Queensland Treasury's growth estimate for 2010/2011 was revised down from 3.5% to 1% .

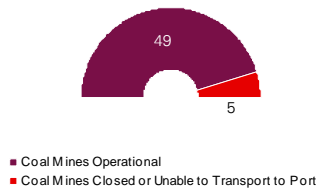
Figure 13: Estimate of Gross State Product Annual Growth



Source: QLD Treasury as at 3 March 2011

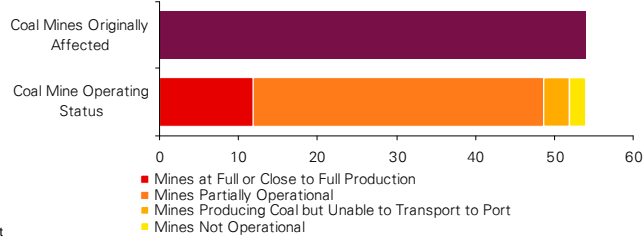
The mining industry has been impacted by the heavy rainfall and flooding in Queensland. All Queensland coal mines (total 54) were affected. As at 3 March 2011, 49 had returned to full or partial production, 3 were producing coal but unable to transport it to port and 2 were not in operation or only producing small tonnages.

Figure 14: Status of Affected Coal Mines



Source: DEEDI as at 3 March 2011

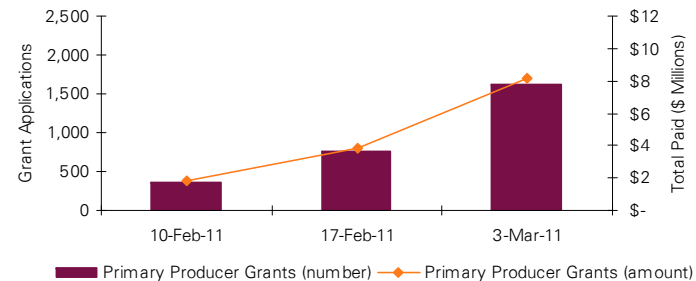
Figure 15: Status of Affected Coal Mines



Source: DEEDI as at 3 March 2011

There have been significant losses in the primary industry sector from the floods and Cyclone Yasi with sugar and fruit and vegetables the worst affected. 95% of the Tully and Innisfail banana crop and 75% of the statewide banana crop were impacted by Cyclone Yasi. Primary producers in specific regions have access to assistance under NDRRA provisions. As at 3 March 2011, 1,618 grants worth \$8,174,000 were paid.

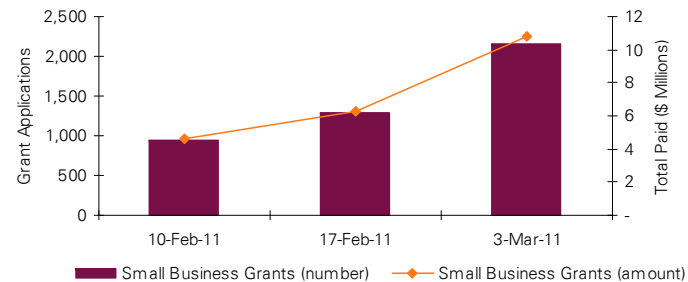
Figure 16: Primary Producer Grants



Source: DEEDI as at 3 March 2011

The impact of the weather events on small businesses has been significant. As at 3 March 2011, 2,151 grants had been paid totalling \$10,771,000.

Figure 17: Small Business Grants

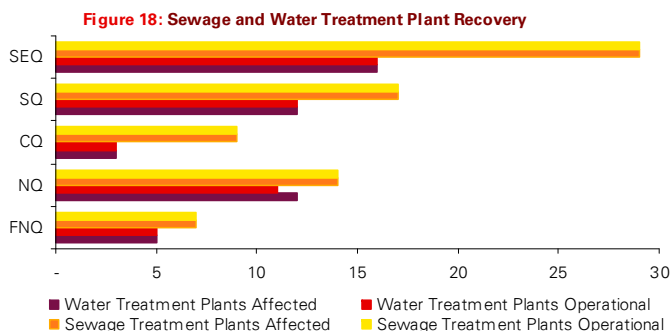


Source: DEEDI as at 3 March 2011

3.4 Environment


The environment line of recovery is focussed on recovering and conserving natural resources affected by the Queensland flood and cyclone disasters and making sure recovery and reconstruction efforts do not impact the state's natural resources.

Across Queensland 48 water treatment plants were affected. As at 14 March 2011, 47 had been returned to operational capacity. 76 sewage treatment plants were affected. As at 14 March 2011, all 76 had been returned to operation. While operational, a number of the water and sewage treatment plants are likely to require permanent repairs as a result of the extreme weather events.



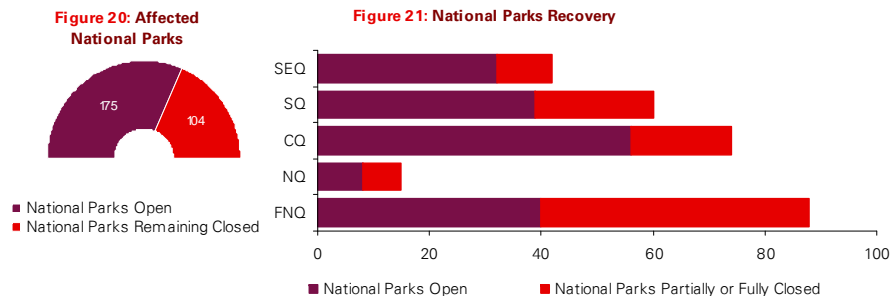
Source: DERM as at 14 March 2011

61 streamflow gauges across Queensland were affected by the extreme weather events. As at 8 March 2011, 51 of the affected gauges were operational.



Source: DERM as at 8 March 2011

Queensland has 279 National Parks – due to the extreme weather events several of these were closed or partially closed as at 2 March 2011.

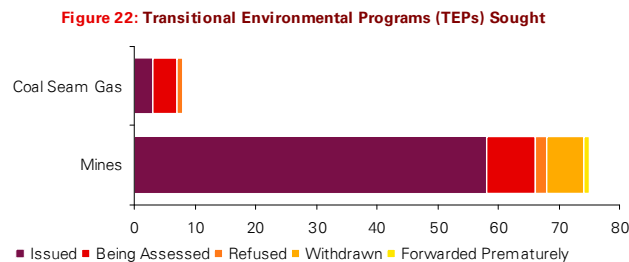


Source: DERM as at 2 March 2011

Source: DERM as at 2 March 2011

Transitional Environmental Programs (TEPs) are issued to authorise de-watering activities (to remove flood waters) that are not part of an Environmental Authority.

As at 3 March, 75 TEPs for mines have been sought, 11% are under consideration. 8 coal seam gas related TEPs have been sought with 4 being assessed.



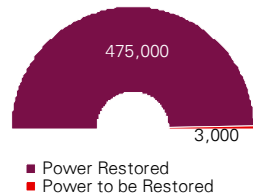
Source: DERM as at 3 March 2011

3.5 Building Recovery

The building line of recovery is aimed at coordinating the planning and implementation of the statewide rebuilding program. Its particular focus is on housing and maximising the efficiency of resource allocation.

Power was lost in approximately 478,000 homes and businesses. By early March 2011 approximately 99% of affected homes and businesses had power restored.

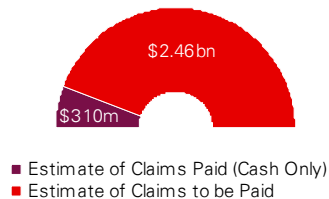
Figure 23: Power to Homes and Businesses



Source: Ergon and Energex as at 24 February 2011 and 7 March 2011 respectively

As at 24 February 2011, insurance claims paid were estimated at \$310 million. The Insurance Council of Australia estimates additional claims of \$2,460 million to be paid. These estimates relate to cash payments only and do not include payments relating to services delivered, rebuilding, or temporary accommodation.

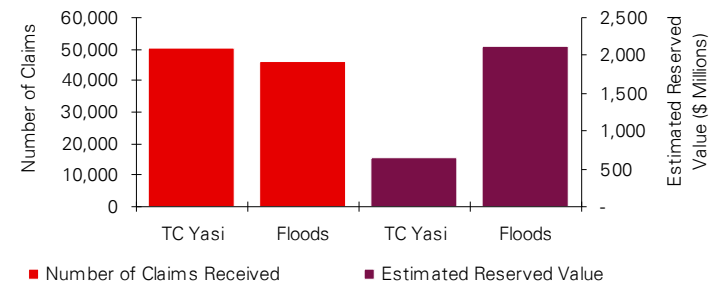
Figure 24: Insurance Claims



Source: ICA as at 24 February 2011

As at 24 February 2011, a total of 96,851 insurance claims had been made. 52% relate to Cyclone Yasi. The estimated reserved value of these claims is \$2,770 million and 24% of the reserved value relates to Cyclone Yasi.

Figure 25: Insurance Claims and Estimated Reserved Value



Source: ICA as at 24 February 2011

Data relating to the number of houses and government buildings damaged by the weather events is currently being compiled.



Power being restored in Tully

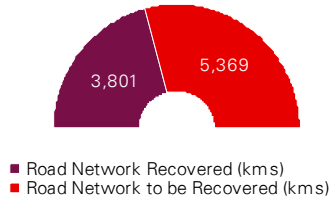
3.6 Roads and Transport

The roads and transport line of recovery is aimed at reconnecting people and enabling the re-supply of communities across the state.

9,170 kilometres of state controlled roads, representing 27% of the state controlled road network, were damaged by the natural disasters. Of these, 41% or 3,801 kilometres had been recovered as at 3 March 2011. 4,748 kilometres of the state controlled rail network (Queensland Rail) were impacted as a result of the natural disasters. 3,807 kilometres had been recovered as at 3 March 2011.

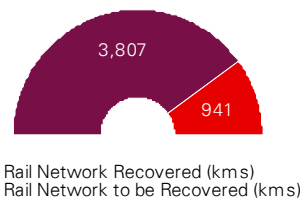
Network recovery is defined as the recovery of the network to post speeds and legal load limits. A road or rail line may be recovered but operating below full capacity.

Figure 26: State Controlled Road Network



Source: DTMR as at 3 March 2011

Figure 27: Queensland Rail Network

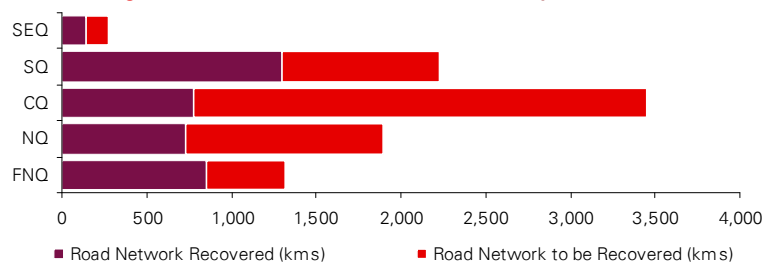


Source: DTMR as at 3 March 2011

Maps detailing the road and rail network recovery are contained in Appendix D.

The state controlled road network recovery by region is shown below.

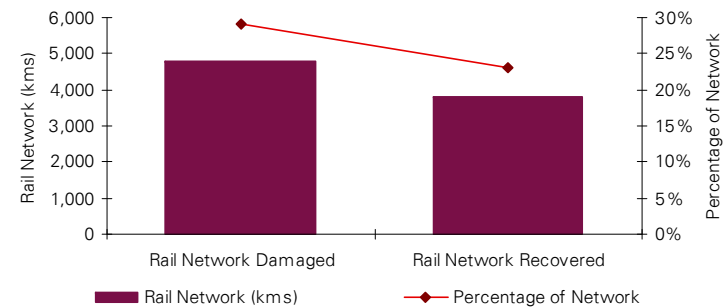
Figure 28: State Controlled Road Network Recovery



Source: DTMR as at 3 March 2011

29% of the Queensland Rail network was damaged by the extreme weather events. As at 3 March 2011, 26% of the network had been recovered.

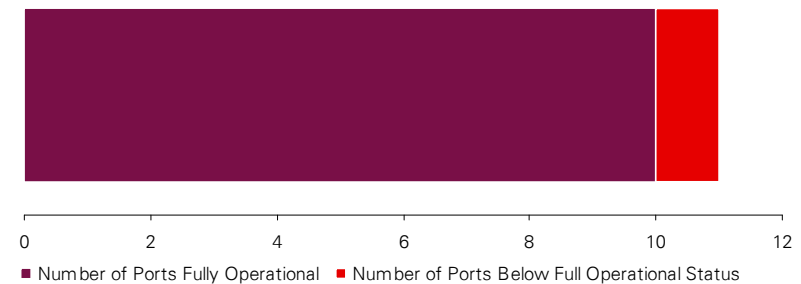
Figure 29: Rail Network Recovery (Queensland Rail)



Source: DTMR as at 3 March 2011

Of the 20 ports in Queensland, 11 were affected. As at 3 March 2011, 10 had returned to full operation while the Port of Bundaberg was operating at below full capacity.

Figure 30: Port Infrastructure Recovery



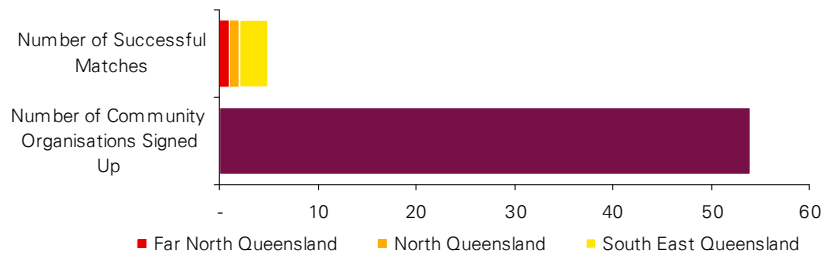
Source: DTMR as at 3 March 2011

3.7 Community Engagement and Communication

This line of recovery is focussed on building confidence in the reconstruction by ensuring consistent and regular communication. The Queensland Reconstruction Authority has met with affected communities across Queensland.

As part of efforts to ensure the reconstruction is community-led, the Join Forces Program was launched on 19 February 2011 to assist community organisations, clubs and local governments to make contact with businesses, organisations and individuals looking to partner with and support them to rebuild, restore and improve communities affected by the natural disasters. As at 7 March 2011, 54 community organisations had signed up with 5 successful matches.

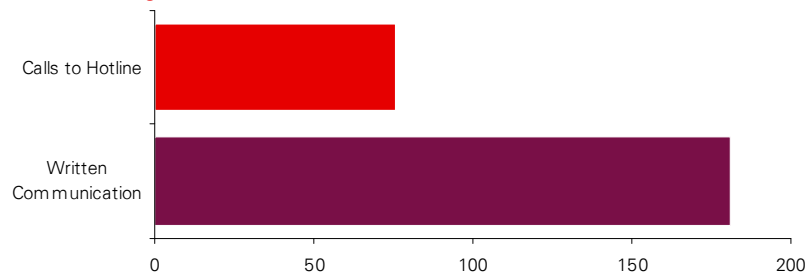
Figure 31: Join Forces Program



Source: the Authority as at 7 March 2011

There are a number of methods available to the public to communicate with the Authority. As at 7 March 2011, the Authority had received a total of 258 calls and letters.

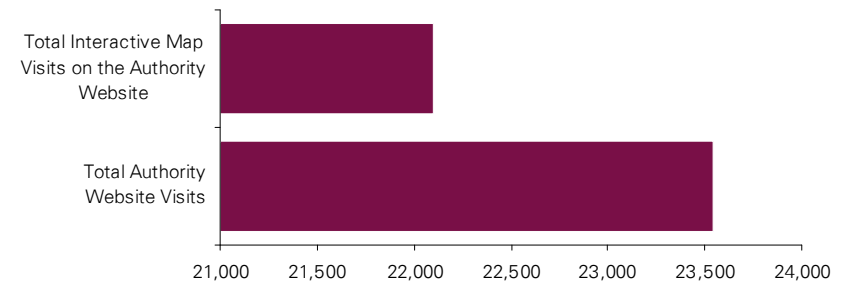
Figure 32: Communication



Source: the Authority as at 7 March 2011

The Queensland Reconstruction Authority website was launched on 16 February 2011. More than 23,000 unique visits were reported as at 7 March 2011.

Figure 33: Website Traffic



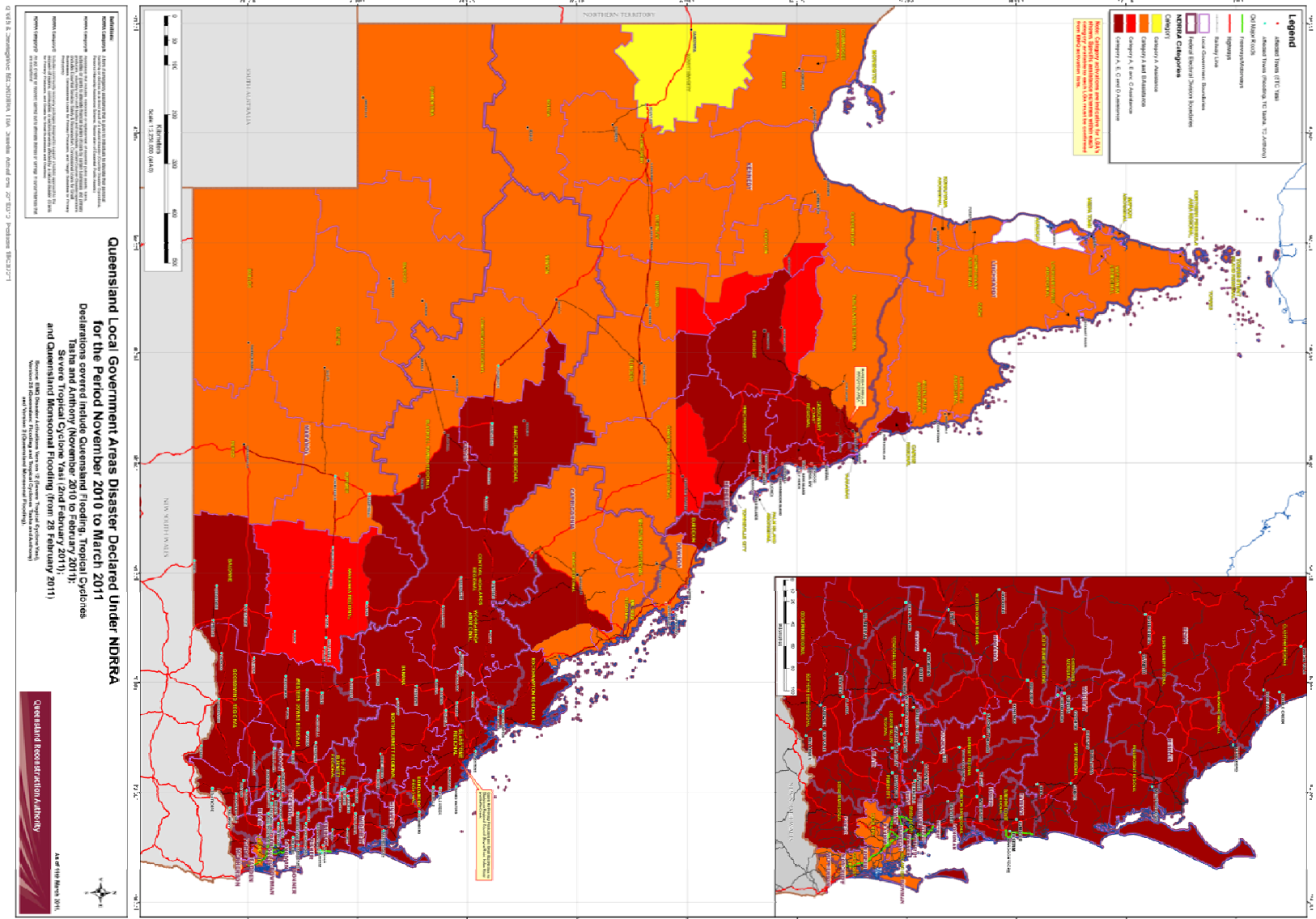
Source: the Authority as at 7 March 2011



Clark Equipment Queensland made a large donation of equipment as part of the Join Forces Program. Pictured is Clark Equipment Queensland General Manager Steve Goodall with Lockyer Valley Regional Council Mayor Steve Jones.

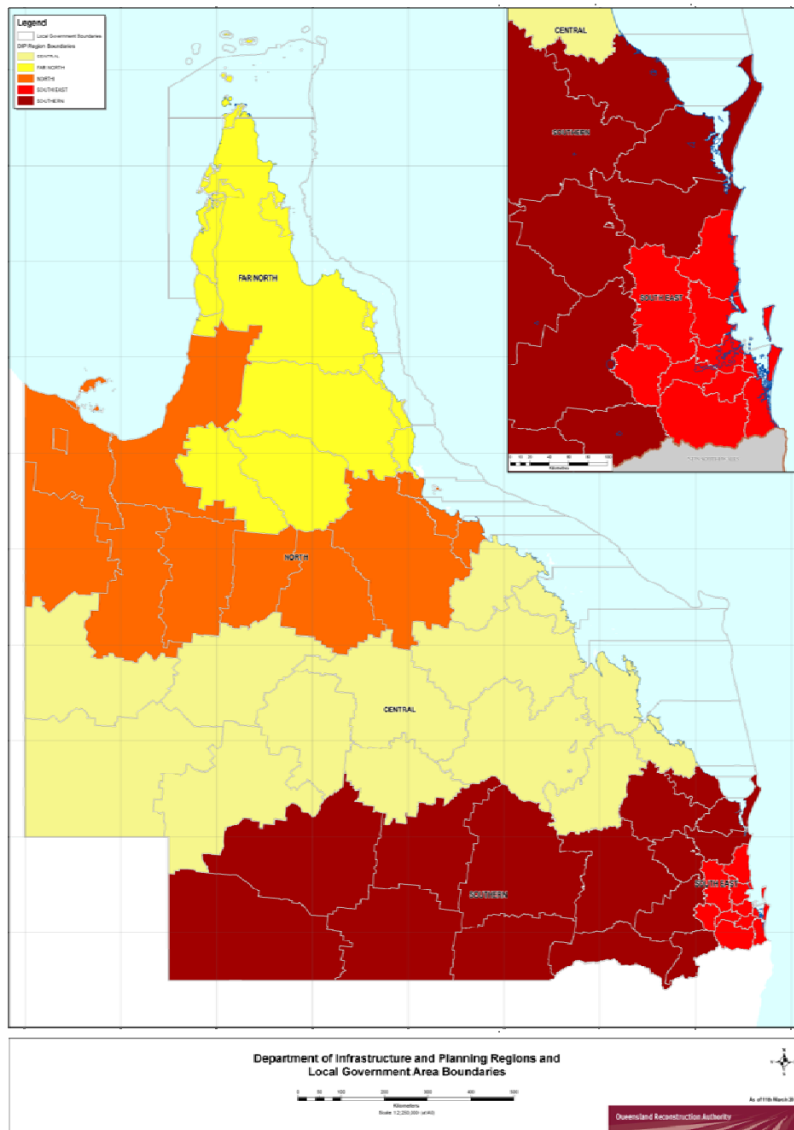
Source: Gatton Star

Appendix A: NDRRA Activations by Region



Queensland Reconstruction Authority

Appendix B: Local Government Areas by Region

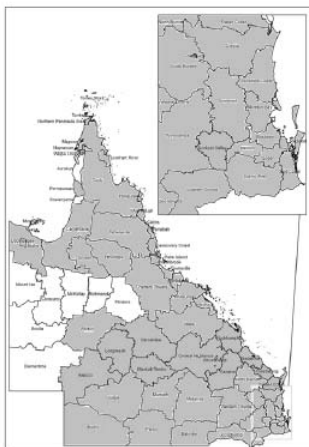


Region	Local Government Areas		
South East Queensland (SEQ)	Brisbane City Gold Coast City Ipswich City Lockyer Valley Regional	Logan City Moreton Bay Regional Redland City Scenic Rim Regional	Somerset Regional Sunshine Coast Regional
Southern Queensland (SQ)	Balonne Shire Bulloo Shire Bundaberg Regional Cherbourg Aboriginal Shire Fraser Coast Regional	Goondiwindi Regional Gympie Regional Maranoa Regional Murweh Shire North Burnett Regional Paroo Shire	Quilpie Shire South Burnett Regional Southern Downs Regional Toowoomba Regional Western Downs Regional
Central Queensland (CQ)	Banana Shire Barcaldine Regional Barcoo Shire Blackall Tambo Regional Boulia Shire	Central Highlands Regional Diamantina Shire Gladstone Regional Isaac Regional Longreach Regional	Mackay Regional Rockhampton Regional Whitsunday Regional Winton Shire Woorabinda Aboriginal Shire
North Queensland (NQ)	Burdekin Shire Burke Shire Carpentaria Shire Charters Towers Regional Cloncurry Shire	Doomadgee Aboriginal Shire Flinders Shire Hinchinbrook Shire McKinlay Shire Mornington Shire	Mount Isa City Palm Island Aboriginal Shire Richmond Shire Townsville City
Far North Queensland (FNQ)	Aurukun Shire Cairns Regional Cassowary Coast Regional Cook Shire Croydon Shire Etheridge Shire Hope Vale Aboriginal Shire	Kowanyama Aboriginal Shire Lockhart River Aboriginal Shire Mapoon Aboriginal Shire Napranum Aboriginal Shire Northern Peninsula Area Regional	Pormpuraaw Aboriginal Shire Tablelands Regional Torres Shire Torres Strait Island Regional Wujal Wujal Aboriginal Shire Yarrabah Aboriginal Shire

Queensland Reconstruction Authority

Appendix C: NDRRA Instruments of Declaration – Queensland Flooding and Tropical Cyclones Tasha and Anthony

Disaster Event – Queensland Flooding and Tropical Cyclones Tasha and Anthony, November 2010 – February 2011



Event Timing and Location –
Heavy rainfall and associated flooding commencing in November 2010 to February 2011.

Assistance Activated –
The Minister for Police, Corrective Services and Emergency Services, The Honourable Neil Roberts MP activated the Commonwealth/State Natural Disaster Relief and Recovery Arrangements (NDRRA).

- NDRRA Relief Measures Activated**
- Counter Disaster Operations
 - Concessional Loans for Small Business
 - Concessional Loans for Primary Producers
 - Essential Services Safety and Reconnection
 - Freight Subsidies for Primary Producers
 - Personal Hardship Assistance Scheme
 - Restoration of Essential Public Assets
 - Grants to Small Business
 - Grants to Primary Producers

* Details of NDRRA relief measures and NDRRA Administering Authorities are available from: <http://www.disaster.qld.gov.au/publications/pdf/QLD%20Dis%20Relief%20Recovery%20Arrangements%202009-2010%20by%20Final.pdf>

Area formally defined (by the Minister for Police, Corrective Services and Emergency Services, the Honourable Neil Roberts MP) for receipt of NDRRA Relief measures –

"Communities within Queensland affected by heavy rainfall and associated flooding, November 2010 – February 2011"

LGA	Counter Disaster Operations	Personal Hardship Assistance Scheme	Essential Services Safety and Reconnection	Restoration of Essential Public Assets	Concessional Loans for Small Business	Concessional Loans for Primary Producers	Freight Subsidise for Primary Producers	Grants for Primary Producers	Grants for Small Business
Balonne Shire Council	✓ activated 10/12/10	✓ activated 30/1/11	✓ activated 21/01/11	✓ activated 10/12/10	✓ activated 30/12/10	✓ activated 30/12/10	✓ activated 30/12/10	✓ activated 12/01/11	✓ activated 12/01/11
Banana Shire Council	✓ activated 09/12/10	✓ activated 28/12/10	✓ activated 21/01/11	✓ activated 09/12/10	✓ activated 30/12/10	✓ activated 21/12/10	✓ activated 21/12/10	✓ activated 03/01/11	✓ activated 03/01/11
Barcardine Regional Council	✓ activated 09/12/10	✓ activated 28/12/10	✓ activated 21/01/11	✓ activated 09/12/10	✓ activated 30/12/10	✓ activated 30/12/10	✓ activated 30/12/10	✓ activated 03/01/11	✓ activated 03/01/11
Barcoo Shire Council	✓ activated 09/12/10			✓ activated 09/12/10					
Blackall-Tambo Regional Council	✓ activated 09/12/10			✓ activated 09/12/10	✓ activated 30/12/10	✓ activated 30/12/10	✓ activated 30/12/10	✓ activated 20/01/11	✓ activated 20/01/11
Brisbane City Council	✓ activated 07/01/11	✓ activated 11/01/11	✓ activated 21/01/11	✓ activated 07/01/11	✓ activated 12/01/11	✓ activated 12/01/11	✓ activated 12/01/11	✓ activated 12/01/11	✓ activated 12/01/11
Bulloo Shire Council	✓ activated 10/12/10			✓ activated 10/12/10					
Bundaberg Regional Council	✓ activated 09/12/10	✓ activated 28/12/10	✓ activated 21/01/11	✓ activated 09/12/10	✓ activated 30/12/10	✓ activated 30/12/10	✓ activated 30/12/10	✓ activated 03/01/11	✓ activated 03/01/11

Version Twenty four (24)

Current as at 18 February 2011

Disaster Event – Queensland Flooding and Tropical Cyclones Tasha and Anthony, November 2010 – February 2011

LGA	Counter Disaster Operations	Personal Hardship Assistance Scheme	Essential Services Safety and Reconnection	Restoration of Essential Public Assets	Concessional Loans for Small Business	Concessional Loans for Primary Producers	Freight Subsidies for Primary Producers	Grants for Primary Producers	Grants for Small Business
Burdekin Shire Council	✓ activated 28/12/10								
Burke Shire Council	✓ activated 09/01/11			✓ activated 09/01/11					
Calms Regional Council	✓ activated 27/12/10			✓ activated 28/12/10					
Carpentaria Shire Council	✓ activated 04/01/11			✓ activated 04/01/11					
Cassowary Coast Regional Council	✓ activated 27/12/10			✓ activated 28/12/10					
Central Highlands Regional Council	✓ activated 09/12/10	✓ activated 06/12/10	✓ activated 21/01/11	✓ activated 06/12/10	✓ activated 30/12/10	✓ activated 21/12/10	✓ activated 21/12/10	✓ activated 03/01/11	✓ activated 03/01/11
Charters Towers Regional Council	✓ activated 28/12/10								
Cherbourg Aboriginal Shire Council	✓ activated 30/12/10	✓ activated 14/01/11	✓ activated 21/01/11	✓ activated 19/01/11	✓ activated 30/12/10	✓ activated 30/12/10	✓ activated 30/12/10	✓ activated 03/01/11	✓ activated 03/01/11
Cook Shire Council	✓ activated 09/01/11			✓ activated 09/01/11					
Croydon Shire Council	✓ activated 10/01/11			✓ activated 07/01/11					
Doomadgee Aboriginal Shire Council	✓ activated 18/02/11			✓ activated 18/02/11					
Etheridge Shire Council	✓ activated 14/01/11			✓ activated 14/01/11					
Fraser Coast Regional Council	✓ activated 09/12/10	✓ activated 10/01/11	✓ activated 21/01/11	✓ activated 09/12/10	✓ activated 12/01/11	✓ activated 12/01/11	✓ activated 12/01/11	✓ activated 12/01/11	✓ activated 12/01/11
Gladstone Regional Council	✓ activated 09/12/10			✓ activated 09/12/10	✓ activated 30/12/10	✓ activated 30/12/10	✓ activated 30/12/10	✓ activated 12/01/11	✓ activated 12/01/11
Gold Coast City Council	✓ activated 07/12/10			✓ activated 07/12/10					
Goondialindl Regional Council	✓ activated 24/12/10	✓ activated 10/01/11	✓ activated 21/01/11	✓ activated 24/12/10	✓ activated 30/12/10	✓ activated 30/12/10	✓ activated 30/12/10	✓ activated 20/01/11	✓ activated 20/01/11
Gympie Regional Council	✓ activated 10/01/11	✓ activated 12/01/11	✓ activated 21/01/11	✓ activated 07/01/11	✓ activated 12/01/11	✓ activated 12/01/11	✓ activated 12/01/11	✓ activated 12/01/11	✓ activated 12/01/11
Ingham Shire Council	✓ activated 28/12/10			✓ activated 28/12/10					
Hope Vale Aboriginal Shire Council	✓ activated 14/01/11			✓ activated 14/01/11					
Ipswich City Council	✓ activated 28/12/10	✓ activated 11/01/11	✓ activated 21/01/11	✓ activated 07/01/11	✓ activated 12/01/11	✓ activated 12/01/11	✓ activated 12/01/11	✓ activated 12/01/11	✓ activated 12/01/11
Isaac Regional Council	✓ activated 07/12/10			✓ activated 07/12/10	✓ activated 30/12/10	✓ activated 30/12/10	✓ activated 30/12/10	✓ activated 05/01/11	✓ activated 05/01/11

Version Twenty four (24)

Current as at 18 February 2011

Queensland Reconstruction Authority

Appendix C: NDRRA Instruments of Declaration – Queensland Flooding and Tropical Cyclones Tasha and Anthony

Disaster Event – Queensland Flooding and Tropical Cyclones Tasha and Anthony,
November 2010 – February 2011

LGA	Counter Disaster Operations	Personal Hardship Assistance Scheme	Essential Services Safety and Reconnection	Restoration of Essential Public Assets	Concessional Loans for Small Business	Concessional Loans for Primary Producers	Freight Subsidies for Primary Producers	Grants for Primary Producers	Grants for Small Business
Lockyer Valley Regional Council	✓ activated 06/12/10	✓ activated 28/12/10	✓ activated 21/01/11	✓ activated 06/12/10	✓ activated 30/12/10	✓ activated 30/12/10	✓ activated 30/12/10	✓ activated 03/01/11	✓ activated 03/01/11
Lockhart River Aboriginal Shire Council	✓ activated 18/02/11			✓ activated 18/02/11					
Logan City Council	✓ activated 28/12/10			✓ activated 07/01/11					
Longreach Regional Council	✓ activated 06/12/10			✓ activated 06/12/10	✓ activated 30/12/10	✓ activated 30/12/10	✓ activated 30/12/10		
Mackay Regional Council	✓ activated 07/12/10	✓ activated 28/12/10	✓ activated 21/01/11	✓ activated 07/12/10					
Maranoa Regional Council	✓ activated 10/12/10	✓ activated 07/01/11	✓ activated 21/01/11	✓ activated 10/12/10	✓ activated 30/12/10	✓ activated 30/12/10	✓ activated 30/12/10	✓ 4 (Specified area) activated 20/01/11	✓ 4 (Specified area) activated 20/01/11
Moreton Bay Regional Council	✓ activated 21/12/10	✓ activated 12/01/11	✓ activated 21/01/11	✓ activated 21/12/10	✓ activated 12/01/11	✓ activated 12/01/11	✓ activated 12/01/11	✓ activated 12/01/11	✓ activated 12/01/11
Nominjong Shire Council	✓ activated 18/02/11			✓ activated 18/02/11					
Murweh Shire Council	✓ activated 10/12/10	✓ activated 07/01/11	✓ activated 21/01/11	✓ activated 10/12/10	✓ activated 30/12/10	✓ activated 30/12/10	✓ activated 30/12/10	✓ 5 (Specified area) activated 20/01/11	✓ 5 (Specified area) activated 20/01/11
Napranum Aboriginal Shire Council	✓ activated 18/02/11			✓ activated 18/02/11					
North Burnett Regional Council	✓ activated 21/12/10	✓ activated 28/12/10	✓ activated 21/01/11	✓ activated 21/12/10	✓ activated 30/12/10	✓ activated 30/12/10	✓ activated 30/12/10	✓ activated 03/01/11	✓ activated 03/01/11
Northern Peninsula Area Regional Council	✓ activated 18/02/11			✓ activated 18/02/11					
Palm Island Aboriginal Shire Council	✓ activated 18/02/11			✓ activated 18/02/11					
Paroo Shire Council	✓ activated 10/12/10			✓ activated 10/12/10					
Pompuraw Aboriginal Shire Council	✓ activated 01/02/11			✓ activated 01/02/11					
Pulptie Shire Council	✓ activated 10/12/10			✓ activated 10/12/10					
Redland City Council	✓ activated 07/01/11			✓ activated 24/01/11					
Rockhampton Regional Council	✓ activated 06/12/10	✓ activated 04/01/11	✓ activated 21/01/11	✓ activated 06/12/10	✓ activated 30/12/10	✓ activated 30/12/10	✓ activated 30/12/10	✓ activated 05/01/11	✓ activated 05/01/11
Scenic Rim Regional Council	✓ activated 07/12/10	✓ activated 11/01/11	✓ activated 21/01/11	✓ activated 07/12/10	✓ activated 30/12/10	✓ activated 30/12/10	✓ activated 30/12/10	✓ activated 03/01/11	✓ activated 03/01/11
Somerset Regional Council	✓ activated 21/12/10	✓ activated 11/01/11	✓ activated 21/01/11	✓ activated 21/12/10	✓ activated 30/12/10	✓ activated 30/12/10	✓ activated 30/12/10	✓ activated 03/01/11	✓ activated 03/01/11

Version Twenty four (24)

Current as at 18 February 2011

Disaster Event – Queensland Flooding and Tropical Cyclones Tasha and Anthony,
November 2010 – February 2011

LGA	Counter Disaster Operations	Personal Hardship Assistance Scheme	Essential Services Safety and Reconnection	Restoration of Essential Public Assets	Concessional Loans for Small Business	Concessional Loans for Primary Producers	Freight Subsidies for Primary Producers	Grants for Primary Producers	Grants for Small Business
South Burnett Regional Council	✓ activated 24/12/10	✓ activated 14/01/11	✓ activated 21/01/11	✓ activated 24/12/10	✓ activated 30/12/10	✓ activated 30/12/10	✓ activated 30/12/10	✓ activated 03/01/11	✓ activated 03/01/11
Southern Downs Regional Council	✓ activated 28/12/10	✓ activated 28/12/10	✓ activated 21/01/11	✓ activated 30/12/10	✓ activated 30/12/10	✓ activated 30/12/10	✓ activated 30/12/10	✓ activated 03/01/11	✓ activated 03/01/11
Sunshine Coast Regional Council	✓ activated 21/12/10	✓ activated 12/01/11	✓ activated 21/01/11	✓ activated 21/12/10	✓ activated 12/01/11	✓ activated 12/01/11	✓ activated 12/01/11	✓ activated 12/01/11	✓ activated 12/01/11
Tablelands Regional Council	✓ activated 27/12/10			✓ activated 28/12/10					
Toowoomba Regional Council	✓ activated 30/12/10	✓ activated 30/12/10	✓ activated 21/01/11	✓ activated 30/12/10	✓ activated 30/12/10	✓ activated 30/12/10	✓ activated 30/12/10	✓ activated 05/01/11	✓ activated 05/01/11
Torres Shire Council	✓ activated 10/01/11			✓ activated 07/01/11					
Torres Strait Island Regional Council	✓ activated 14/01/11			✓ activated 14/01/11					
Townsville City Council	✓ activated 28/12/10			✓ activated 05/01/11					
Western Downs Regional Council	✓ activated 24/12/10	✓ activated 28/12/10	✓ activated 21/01/11	✓ activated 24/12/10	✓ activated 30/12/10	✓ activated 30/12/10	✓ activated 30/12/10	✓ activated 03/01/11	✓ activated 03/01/11
Whitsunday Regional Council	✓ activated 10/01/11			✓ activated 10/01/11					
Winton Shire Council	✓ activated 18/01/11			✓ activated 18/01/11					
Woorabinda Aboriginal Shire Council	✓ activated 30/12/10			✓ activated 18/01/11	✓ activated 30/12/10	✓ activated 30/12/10	✓ activated 30/12/10	✓ activated 03/01/11	✓ activated 03/01/11
Yarrabah Aboriginal Shire Council	✓ activated 28/01/11			✓ activated 28/01/11					

1: Grants for Primary Producers and Small Businesses for Gladstone Regional Council (Boyne River, Kolan River and Baffle Creek)

2: Grants for Primary Producers and Small Businesses for Goondiwindi Regional Council (west of the Leichardt Highway) activated 12/01/11. Entire local council area activated 20/01/11

3: Grants for Primary Producers and Small Businesses for the south-east portion of Isaac Regional Council defined as "west of the Sarina Marlborough Road, south of the Peak Downs Highway and east of the Gregory Development Road"

4a): Grants for Primary Producers and Small Businesses for Maranoa Regional Council (south of the Condamine-Roma Road and the Dunkeld Road to the Southern Road, and east of the Southern Road to Woodburn Road, and south of the Dilliqui Road to the Balonne Shire boundary) 12/01/11.

b): Grants for Primary Producers and Small Businesses for the northern section of the Maranoa Regional Council commencing at the eastern boundary on the Taroom Injune Road, west by this road to Injune, north on the Carnarvon Highway to the Wombiebank Gap Road, west by this road to the Carnarvon National Park Road, south by this road to the Redford Forestvale Road, west by this road to the western Maranoa Regional Council boundary near Hoganthulla Creek.

5: Grants for Primary Producers and Small Businesses for the north-eastern section of Murweh Shire Council south along the Landsborough Highway from the Blackall Tambo Regional Council boundary to the Mt Tabor Road, then east along the Mt Tabor Road to the Maranoa Regional Council boundary at Hoganthulla

6: Grants for Primary Producers and Small Businesses for Blackall Tambo Regional Council east of the Landsborough Highway

Version Twenty four (24)

Current as at 18 February 2011

Queensland Reconstruction Authority

Appendix C: NDRRA Instruments of Declaration – Severe Tropical Cyclone Yasi

Disaster Event – Severe Tropical Cyclone Yasi, 2 February 2011



Event Timing and Location –
Severe Tropical Cyclone Yasi commencing on 2 February 2011 in North Queensland.

Assistance Activated –
The Minister for Police, Corrective Services and Emergency Services, The Honourable Neil Roberts MP activated the Commonwealth/State Natural Disaster Relief and Recovery Arrangements (NDRRA).

NDRRA Relief Measures Activated

- Concessional Loans for Primary Producers
- Concession Loans for Small Business
- Counter Disaster Operations
- Essential Services Safety and Reconnection Scheme
- Freight Subsidies for Primary Producers
- Grants for Primary Producers
- Grants for Small Business
- Personal Hardship Assistance Scheme
- Restoration of Essential Public Assets

* Details of NDRRA relief measures and NDRRA Administering Authorities are available from:
<http://www.disaster.qld.gov.au/publications/pdf/QLD%20Disaster%20Relief%20Recovery%20Arrangements%20Guidelines%202006-2010.pdf>

Area formally defined (by the Minister for Police, Corrective Services and Emergency Services, the Honourable Neil Roberts MP) for receipt of NDRRA Relief Measures –

“Communities within Queensland affected by Severe Tropical Cyclone Yasi, 02 February 2011”

Local Government areas:

LGA	Counter Disaster Operations	Personal Hardship Assistance Scheme	Essential Services Safety and Reconnection	Restoration of Essential Public Assets	Concessional Loans for Small Business	Concessional Loans for Primary Producers	Freight Subsidies for Primary Producers	Grants for Primary Producers	Grants for Small Business
Boulia Shire Council	✓ Activated 22/02/11			✓ Activated 22/02/11					
Burdett Shire Council	✓ Activated 02/02/11	✓ Activated 02/02/11		✓ Activated 08/02/11	✓ Activated 07/02/11	✓ Activated 07/02/11	✓ Activated 07/02/11	✓ Activated 16/02/11	✓ Activated 16/02/11

Version Ten (10)

Current as at 22 February 2011

Disaster Event – Severe Tropical Cyclone Yasi, 2 February 2011

LGA	Counter Disaster Operations	Personal Hardship Assistance Scheme	Essential Services Safety and Reconnection	Restoration of Essential Public Assets	Concessional Loans for Small Business	Concessional Loans for Primary Producers	Freight Subsidies for Primary Producers	Grants for Primary Producers	Grants for Small Business
Burke Shire Council	✓ Activated 02/02/11	✓ Activated 02/02/11		✓ Activated 08/02/11					
Cairns Regional Council	✓ Activated 02/02/11	✓ Activated 02/02/11		✓ Activated 10/02/11	✓ Activated 07/02/11	✓ Activated 07/02/11	✓ Activated 07/02/11	✓ Activated 16/02/11	✓ Activated 16/02/11
Carpentaria Shire Council	✓ Activated 02/02/11	✓ Activated 02/02/11		✓ Activated 08/02/11					
Cassowary Coast Regional Council	✓ Activated 02/02/11	✓ Activated 02/02/11	✓ Activated 05/02/11	✓ Activated 08/02/11	✓ Activated 07/02/11	✓ Activated 07/02/11	✓ Activated 07/02/11	✓ Activated 16/02/11	✓ Activated 16/02/11
Charters Towers Regional Council	✓ Activated 02/02/11	✓ Activated 02/02/11		✓ Activated 08/02/11	✓ Activated 07/02/11	✓ Activated 07/02/11	✓ Activated 07/02/11	✓ ¹ (specified area activated 22/02/11)	✓ ¹ (specified area activated 22/02/11)
Clonoury Shire Council	✓ Activated 07/02/11			✓ Activated 08/02/11					
Croydon Shire Council	✓ Activated 02/02/11	✓ Activated 02/02/11		✓ Activated 10/02/11					
Ethridge Shire Council	✓ Activated 02/02/11	✓ Activated 02/02/11		✓ Activated 10/02/11	✓ Activated 07/02/11	✓ Activated 07/02/11	✓ Activated 07/02/11	✓ ² (specified area activated 22/02/11)	✓ ² (specified area activated 22/02/11)
Flinders Shire Council	✓ Activated 02/02/11	✓ Activated 02/02/11		✓ Activated 08/02/11	✓ Activated 22/02/11	✓ Activated 22/02/11	✓ Activated 22/02/11	✓ ³ (specified area activated 22/02/11)	✓ ³ (specified area activated 22/02/11)
Hinchinbrook Shire Council	✓ Activated 02/02/11	✓ Activated 02/02/11	✓ Activated 05/02/11	✓ Activated 08/02/11	✓ Activated 07/02/11	✓ Activated 07/02/11	✓ Activated 07/02/11	✓ Activated 16/02/11	✓ Activated 16/02/11
Mackay Regional Council	✓ Activated 02/02/11	✓ Activated 02/02/11			✓ Activated 07/02/11	✓ Activated 07/02/11	✓ Activated 07/02/11		
McKinlay Shire Council	✓ Activated 07/02/11			✓ Activated 08/02/11					
Mount Isa City Council	✓ Activated 02/02/11	✓ Activated 02/02/11							
Palm Island Aboriginal Shire Council	✓ Activated 02/02/11	✓ Activated 02/02/11		✓ Activated 16/02/11	✓ Activated 07/02/11	✓ Activated 07/02/11	✓ Activated 07/02/11	✓ Activated 16/02/11	✓ Activated 16/02/11
Tablelands Regional Council	✓ Activated 02/02/11	✓ Activated 02/02/11		✓ Activated 10/02/11	✓ Activated 07/02/11	✓ Activated 07/02/11	✓ Activated 07/02/11	✓ Activated 16/02/11	✓ Activated 16/02/11
Toowoomba City Council	✓ Activated 02/02/11	✓ Activated 02/02/11	✓ Activated 05/02/11	✓ Activated 08/02/11	✓ Activated 07/02/11	✓ Activated 07/02/11	✓ Activated 07/02/11	✓ Activated 16/02/11	✓ Activated 16/02/11

Version Ten (10)

Current as at 22 February 2011

Queensland Reconstruction Authority

Appendix C: NDRRA Instruments of Declaration – Severe Tropical Cyclone Yasi

Disaster Event – Severe Tropical Cyclone Yasi,
2 February 2011

LGA	Counter Disaster Operations	Personal Hardship Assistance Scheme	Essential Services Safety and Reconnection	Restoration of Essential Public Assets	Concessional Loans for Small Business	Concessional Loans for Primary Producers	Freight Subsidies for Primary Producers	Grants for Primary Producers	Grants for Small Business
Whitsunday Regional Council	✓ Activated 02/02/11	✓ Activated 02/02/11		✓ Activated 10/02/11	✓ Activated 07/02/11	✓ Activated 07/02/11	✓ Activated 07/02/11		
Wujal Wujal Shire Council	✓ Activated 02/02/11	✓ Activated 02/02/11		✓ Activated 10/02/11					
Yarrahbah Aborigin Shire Council	✓ Activated 02/02/11	✓ Activated 02/02/11		✓ Activated 10/02/11	✓ Activated 07/02/11	✓ Activated 07/02/11	✓ Activated 07/02/11	✓ Activated 16/02/11	✓ Activated 16/02/11

1. Charters Towers Regional Council (north of latitude 20 degrees, 12 minutes south between the Flinders Shire border and Pentlands – Gregory Springs Road, and north of a line following down the Basalt River, up the Burdekin River and the Star River, and north of the Harvey Range Road between the Star River and the Townsville City Council border)
2. Etheridge Shire Council (south of the Gulf Developmental Road, and including Inorunie Station)
3. Flinders Shire Council (north of latitude 20 degrees, 12 minutes south).

Disaster Event – Queensland Monsoonal Flooding Event, 28 February 2011



Event Timing and Location –
Heavy rainfall and associated flooding commencing on 28 February 2011.

Assistance Activated –
The Minister for Police, Corrective Services and Emergency Services, The Honourable Neil Roberts MP activated the Commonwealth/State Natural Disaster Relief and Recovery Arrangements (NDRRA).

NDRRA Relief Measures Activated

- Counter Disaster Operations
- Restoration of Essential Public Assets

* Details of NDRRA relief measures and NDRRA Administering Authorities are available from:

<http://www.disaster.qld.gov.au/publications/pdf/CULD%20Dis%20Relief%20%20Recovery%20Arrangements%202009-2010%20v1.0%20Final.pdf>

Area formally defined (by the Minister for Police, Corrective Services and Emergency Services, the Honourable Neil Roberts MP) for receipt of NDRRA Relief measures –

"Communities within Queensland affected by heavy rainfall and associated flooding, 28 February 2011"

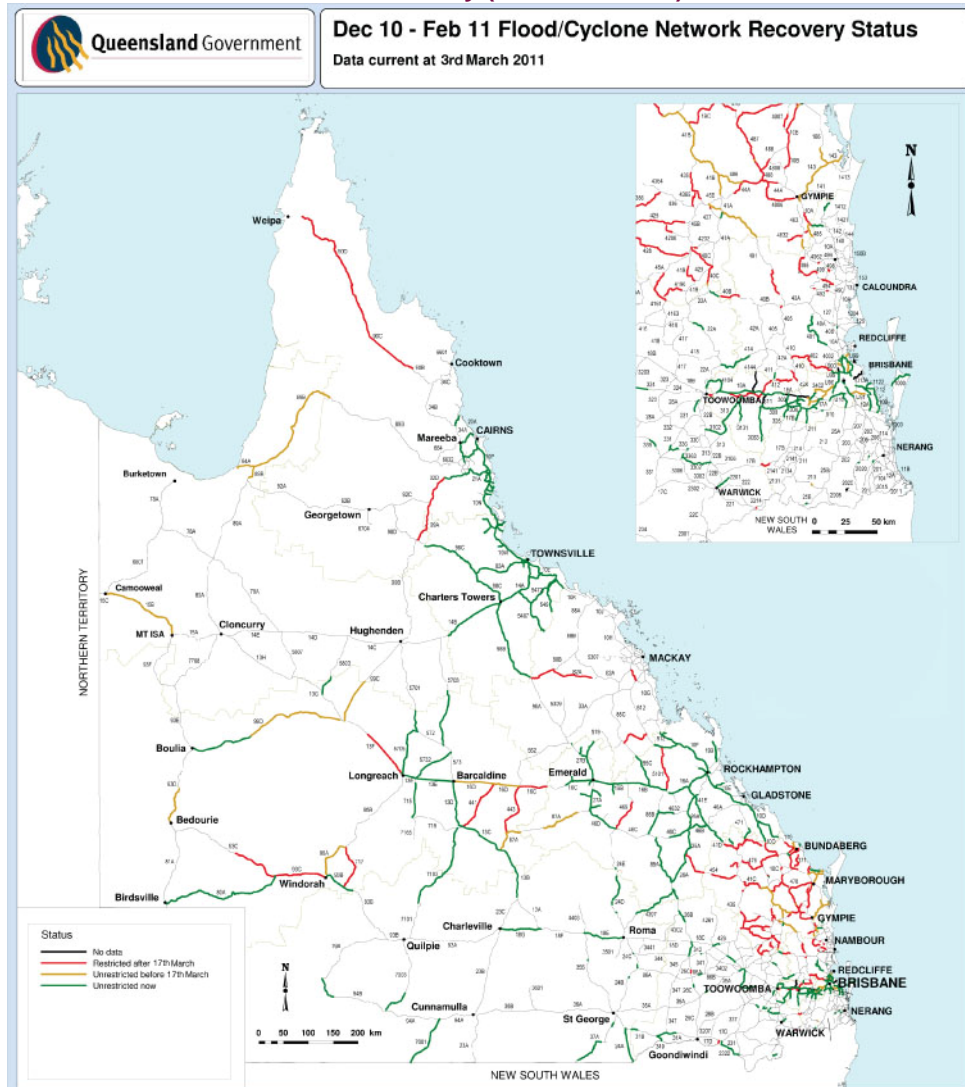
Local Government areas:

LGA	Counter Disaster Operations	Personal Hardship Assistance Scheme	Restoration of Essential Public Assets
Barcoo Shire Council	✓		✓
Boulia Shire Council	✓		✓
Burke Shire Council	✓		✓
Diamantina Shire Council	✓		✓
Doomadgee Aboriginal Shire Council	✓		
Mornington Shire Council	✓		✓

Queensland Reconstruction Authority

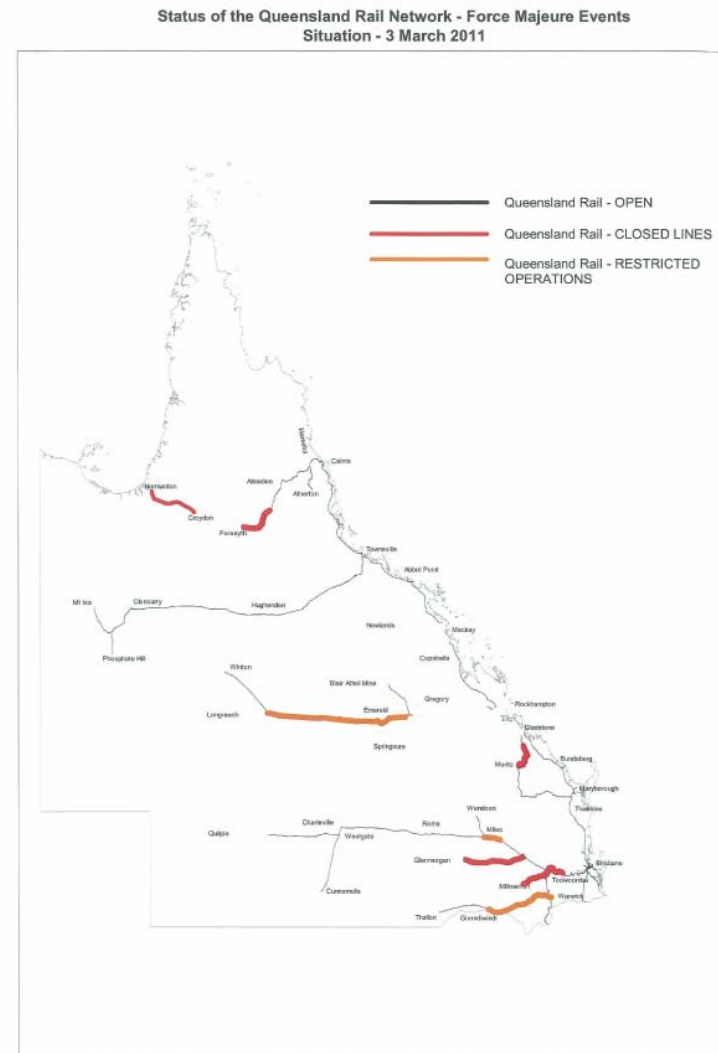
Appendix D: Road and Rail Network Recovery Maps

State roads recovery (source: DTMR)



Note: The recovery status shown above is a projection. Restricted has the same definition as recovery (refer. Section 3.6)

Queensland Rail recovery (source: DTMR)



Note: Network recovered includes the open and restricted operations