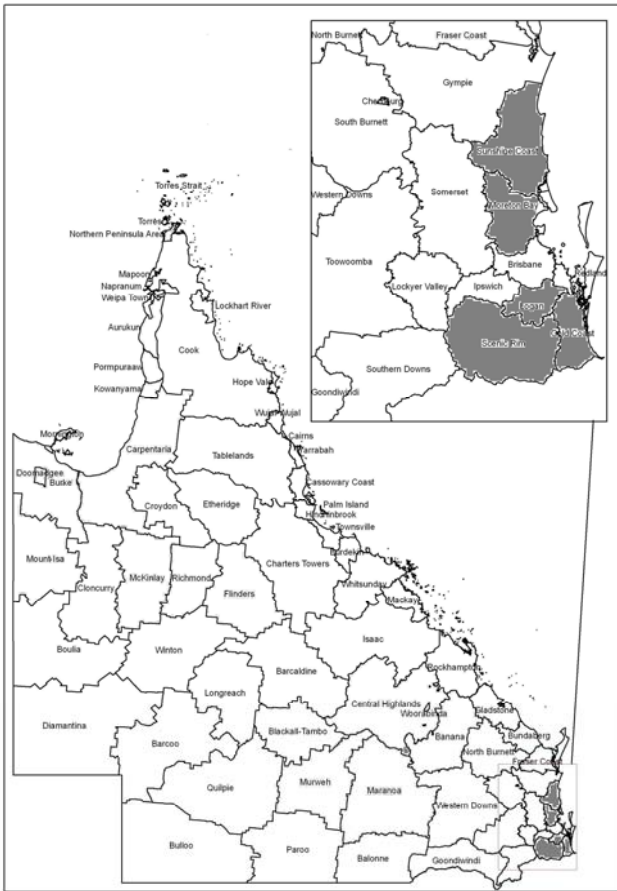


# Disaster Event – South East Queensland Heavy Rainfall and Flooding 23 -26 January 2012



## Event and Timing –

Heavy rainfall originating from an upper trough moving west across South East Queensland, from 23 to 26 January 2012.

## Assistance Activated –

The Minister for Police, Corrective Services and Emergency Services, The Honourable Neil Roberts MP activated the Commonwealth/State Natural Disaster Relief and Recovery Arrangements (NDRRA).

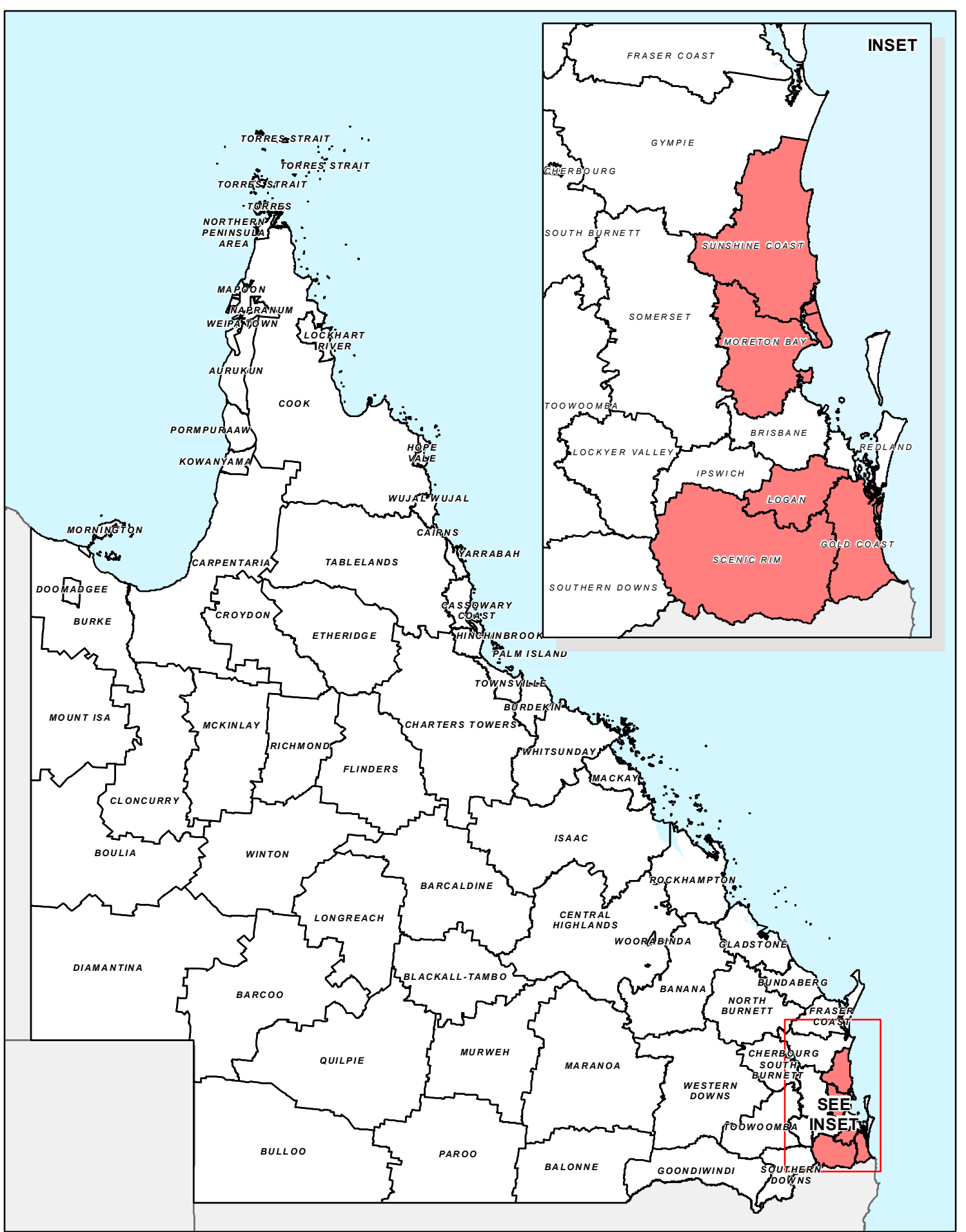
## NDRRA Relief Measures Activated

- Counter Disaster Operations
- Restoration of Essential Public Assets

**Area formally defined (by the Minister for Police, Corrective Services and Emergency Services, the Honourable Neil Roberts MP) for receipt of NDRRA Relief measures –**

*“Communities within South East Queensland affected by heavy rainfall and associated flooding, 23 to 26 January 2012”.*

LGA	Counter Disaster Operations	Restoration of Essential Public Assets
<b>Gold Coast City Council</b>	✓ activated 15/02/12	✓ activated 15/02/12
<b>Logan City Council</b>		✓ activated 15/02/12
<b>Moreton Bay Regional Council</b>	✓ activated 17/02/12	
<b>Scenic Rim Regional Council</b>		✓ activated 15/02/12
<b>Sunshine Coast Regional Council</b>	✓ activated 15/02/12	



**NDRRA Activations as at 1700 hrs, 17/02/2012**  
**South East Queensland Heavy Rainfall**  
**and Flooding 23 - 26 January 2012.**

Disclaimer  
 This data has been prepared for Dept. of Community Safety. Other users must satisfy themselves it is accurate and suitable for their purpose. DCS doesn't accept any liability for any loss or damage that may arise from the use of or reliance on this data.

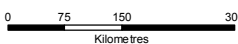
© MapInfo Australia Pty Ltd (2011)

© Public Sector Mapping Authority Australia Pty Ltd (2011)

Based on the State Digital Road Network (SDRN) provided with the permission of MapInfo Australia Pty Ltd (2010) and the Reduced Object Spatial Dataset (ROSD) provided with the permission of Public Sector Mapping Authority Australia Pty Ltd (2010).



Scale at A4: 1:10,000,000



Note: Grid co-ordinates are shown as decimal degrees.



Map Produced: 17/02/2012  
 W:\Operations\2012\2012\_02\_Flooding  
 A4 NDRRA SEQ 23\_26Jan2012.funding.mxd

